

# West Northamptonshire key diagram

## LEGEND

(Revised)


Version 2

### Places


Northampton Town Centre  
Policy No N1 & N2



Northampton District Centres  
Policy No S2



Existing & Proposed  
Local Centres  
Policy No S2



Daventry Town Centre  
Policy No D2



Towcester Town Centre  
and Moat Lane regeneration area  
Policy No T2



Towcester Racecourse  
Policy No T5



Spatial Strategy for Brackley  
Policy No B1



Northampton Areas of  
Community Regeneration  
Policy No N11




Daventry Area of  
Community Regeneration  
Policy No D4




### Improvement to Road Infrastructure

Northampton North West Bypass



Daventry Development Link

Towcester Relief Road

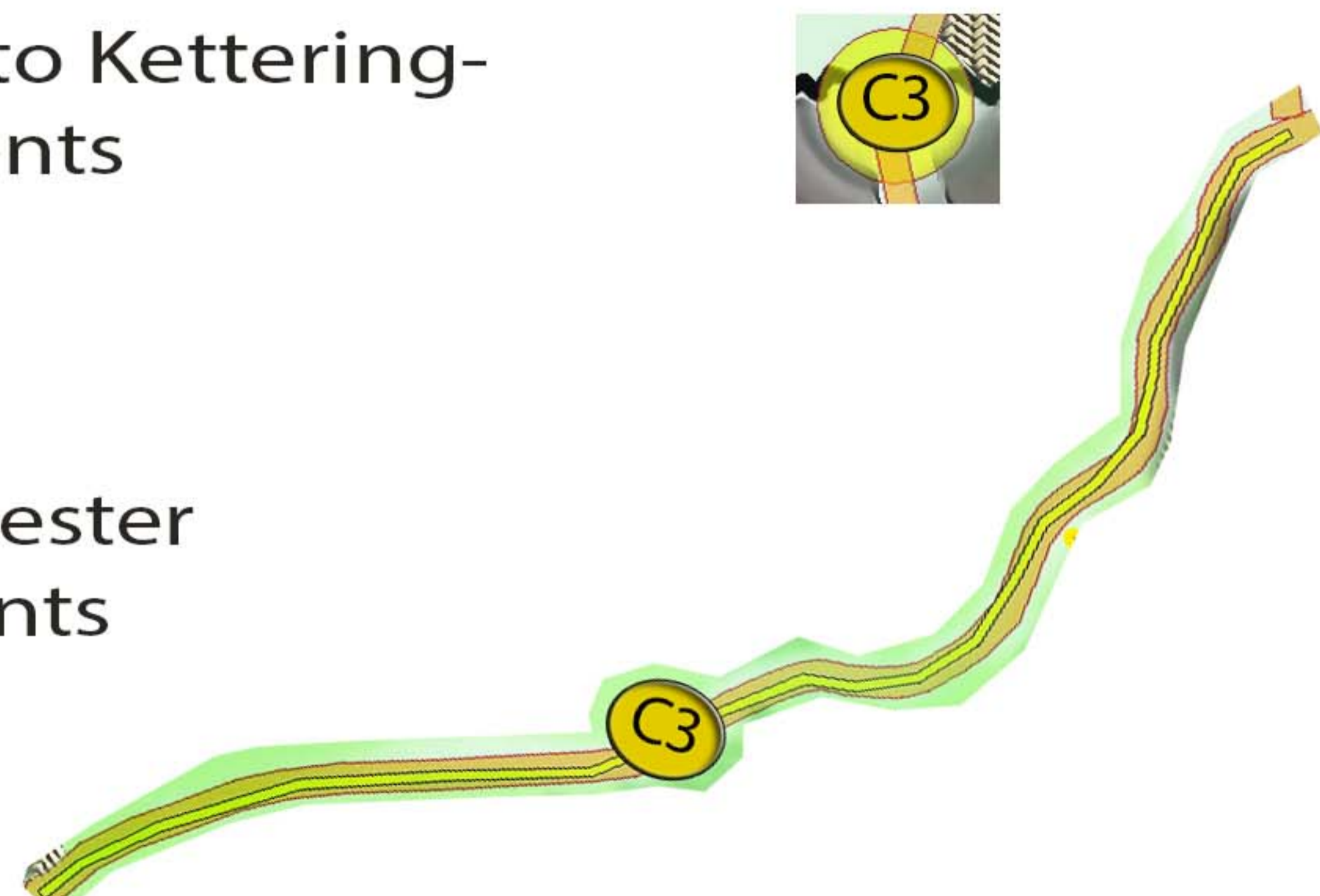


A45/M1 Junction 15 to Great Billing  
Way Interchange-Junction Improvements  
Policy C3



A45 Round Spinney to Kettering-  
Junction Improvements  
Policy C3

A43 Brackley to Towcester  
Junction Improvements  
Policy C3



### Sustainable Urban Extensions

SUE Shown thus



Policy No



### Strategic Employment Sites

DIRFT  
Policy No E4



Silverstone Circuit  
Policy No E5



Northampton Junction 16  
Policy No E8



### Built & Natural Environment

Woodland Enhancement and Creation  
Yardley Whittlewood Ridge  
Policy No BN3



Upper Nene Valley Gravel Pits, SPA  
Policy No BN4



Weedon Depot  
Policy No BN6

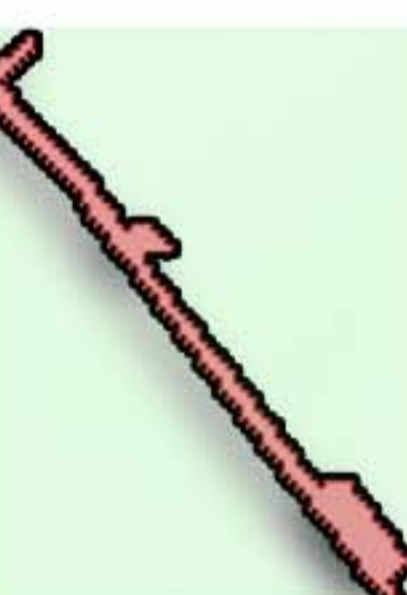


The River Nene Strategic River Corridor  
Policy No BN8



### Transportation

HS2 Safeguarded Area



### Existing Features

Motorway



A Roads



Railway/Stations



Existing Urban Areas



Unbuilt Development  
with planning approval  
in principle



Existing Towns  
Outside  
West Northamptonshire



Existing Canals

